

FOLLOWING THE FOOTSTEPS OF THE ORIGINAL PEOPLE
TMR HISTORICAL TRAILS

The Ten Mile River Scout Museum sponsors the Ten Mile River Historical Trails, a Nationally Approved Historic Trail. Hiking requirements can be satisfied on trails and roads anywhere in the Ten Mile River Scout Camps. Hikers can earn a beautiful patch and medal with devices for miles hiked.

To Earn the Basic Trail Medal:

- Hike the TMR Trail system for at least 10 mi.
- Visit the TMR Scout Museum (A).
- Take the Ten Mile River Historical Trails Quiz (B).
- Write an essay of at least 100 words about what you learned about history from this hiking experience (C).

To Earn the 14-mile Device:

- Camp in the vicinity of the TMR Trail in an established campsite at TMR for at least 2 days & 1 night.
- Hike 14 mi. on the TMR Trail System during the 2-day period, not exceeding 10 mi. per day.
- Complete requirements A, B, C (above).

To Earn the 30-mile Device:

- Camp in the vicinity of the TMR Trail in an established campsite at TMR for at least 3 days & 2 nights.
- Hike 30 mi. on the TMR Trail System during the 3-day period, not exceeding 10 mi. per day.
- Complete requirements A, B, C (above).

To Earn the 50-mile Device:

- Hike the complete TMR Trail and a Delaware River canoe trip or additional hiking.
- The total hike should total at least 50 mi. and must be taken within a continuous period of no more than 7 days with foot trail hiking not to exceed 10 mi. per day.
- Complete requirements A, B, C (above).

For Further Information:

- Visit or call the Ten Mile River Scout Museum during our open season: 845-252-2063 (TMR internal phone system), or 845-252-3775 (Public number).
- Visit our website: www.tmmuseum.org/tmr-historic-trails-info

TEN MILE RIVER TRAIL-WORK PIN AWARD

Your Scouts can earn a free award pin after a few hours of trail-work at TMR. It can be worn on the Ten Mile River Historical Trails award medal ribbon. There are two ways to earn the pin:

- Complete an assigned project with a minimum of six hours of trail-work over a single weekend during TMR's off-season or a week during TMR summer camp. The six hours does not include traveling to or from the trail-work site.
- While completing the 10-mi. hiking requirement for the Ten Mile River Historical Trails award, complete a minimum of three hours of trail-work along the hike route. This could be either an assigned project or general maintenance trail-work (i.e. determined along the trail).

For Further Information: Call the Ten Mile River Scout Museum or visit our website: www.tmmuseum.org/trail-work-pin-information

TMR HISTORIC SITE SIGNS

Many historic sites at TMR are identified with metal signs, usually mounted on wood posts. Each sign explains the history of the site, including photos and maps. These are great to look for on a TMR History Hike or just while hiking the TMR trails. Most signs are located near Rock Lake, Lake Nianque and Crystal Lake. Historic site signs are identified on this map with blue and yellow stars, including their GPS coordinates.

TEN MILE RIVER SCOUT MUSEUM

The Museum at Headquarters Camp has an extensive collection of TMR memorabilia, including banners, literature, maps, neckerchiefs, patches, photographs, physical artifacts and signs. Visitors can view multiple exhibits on local archeology, geology, local and regional wildlife. Our collection also includes artifacts from Native American rock shelters 5,000+ years old and the Lumbering/Rafting era in the 1800s, as well as an extensive stuffed bird collection. Our store has a wide variety of antique Scouting memorabilia items for sale.

Visit our website: <http://www.tmmuseum.org>

CREDITS

Map based on 2016 fieldwork lead by Sean Johnson, aided by Brian Bergeski, Alexander Laski, Anthony LeVoci and Catherine Ludwiczak.

Map layout and design by David M. Malatzky, 2022. Updated 2025.

©2025 by the Greater New York Councils, Scouting America and the Ten Mile River Scout Museum. All rights reserved. No part of this map may be reproduced, stored in a retrieval system, or transcribed, in any form or by any means, electronic, mechanical, photocopying, recording, or otherwise, without the prior written permission of the Ten Mile River Scout Museum, c/o Greater New York Councils, Scouting America, 155 East 56th Street, 2nd Floor, New York, NY 10022.

TEN MILE RIVER HISTORIC SITE SIGNS

| Camp | Latitude | Longitude |
|----------------------------------|----------|-----------|
| Camp Aquehonga | 41.59953 | -74.93800 |
| Camp Brooklyn | 41.55364 | -74.98992 |
| Camp Chappagat | 41.55161 | -74.99619 |
| Camp Iphetonga | 41.55687 | -74.98614 |
| Camp Keowa | 41.63093 | -74.90302 |
| Camp Kotohah | 41.55405 | -75.00664 |
| Camp Kunatah | 41.55056 | -74.99334 |
| Camp Nianque | 41.63060 | -74.92356 |
| Camp Ranachqua | 41.62730 | -74.93407 |
| CCC Camp | | |
| Ten Mile River | 41.57731 | -74.94330 |
| Indian Cliffs | 41.55191 | -75.00783 |
| Mortimer Schiff Memorial Highway | 41.63453 | -74.93303 |
| Ten Mile River Scout Museum | 41.57856 | -74.94669 |
| Picture Window | 41.55287 | -75.00692 |
| Roosevelt Amphitheater | 41.62341 | -74.91247 |
| Stone Arch Bridge | 41.55605 | -75.01917 |
| Tower of Friendship | 41.62417 | -74.90986 |
| Tusten Station | 41.56614 | -75.03159 |
| Zumi Village / Family Camp | 41.63178 | -74.93500 |

TRAIL WORK TOOLS CABINET

The Friends of TMR has installed a metal cabinet at Headquarters Camp filled with tools for Units doing trail work at TMR.

The cabinet is located adjacent to the Weekend Office/Trading Post down the hill from the TMR Scout Museum. Tools include cross-cut saws, large loopers, bow saws, hammers, axes and safety goggles, enough to outfit a large Unit doing trail-work. The cabinet is unlocked. Units borrowing tools should fill out the sign-out book in the cabinet.

VOLUNTEER TRAIL WORK AT TMR

Your group can volunteer to do trail work at TMR. Besides improving TMR's trails for future hikers, your Scouts can use the service for rank advancement. TMR will provide trail work projects and all necessary tools. For further information, call the GNYC Office at 212-242-1100.



GEOREFERENCED TMR MAPS FOR CELL PHONES & TABLETS

Hikers, find your location on the trail anywhere at TMR. Download free georeferenced TMR maps to your cell phone or tablet. No cell phone service required after download. Best done before you arrive in camp. Requires Avenza Maps app and account. Scan the QR code or use the URL: <https://www.avenzamaps.com/vendor/969/ten-mile-river-scout-museum>

UTM GRID AND 2016 MAGNETIC NORTH DECLINATION AT CENTER OF SHEET

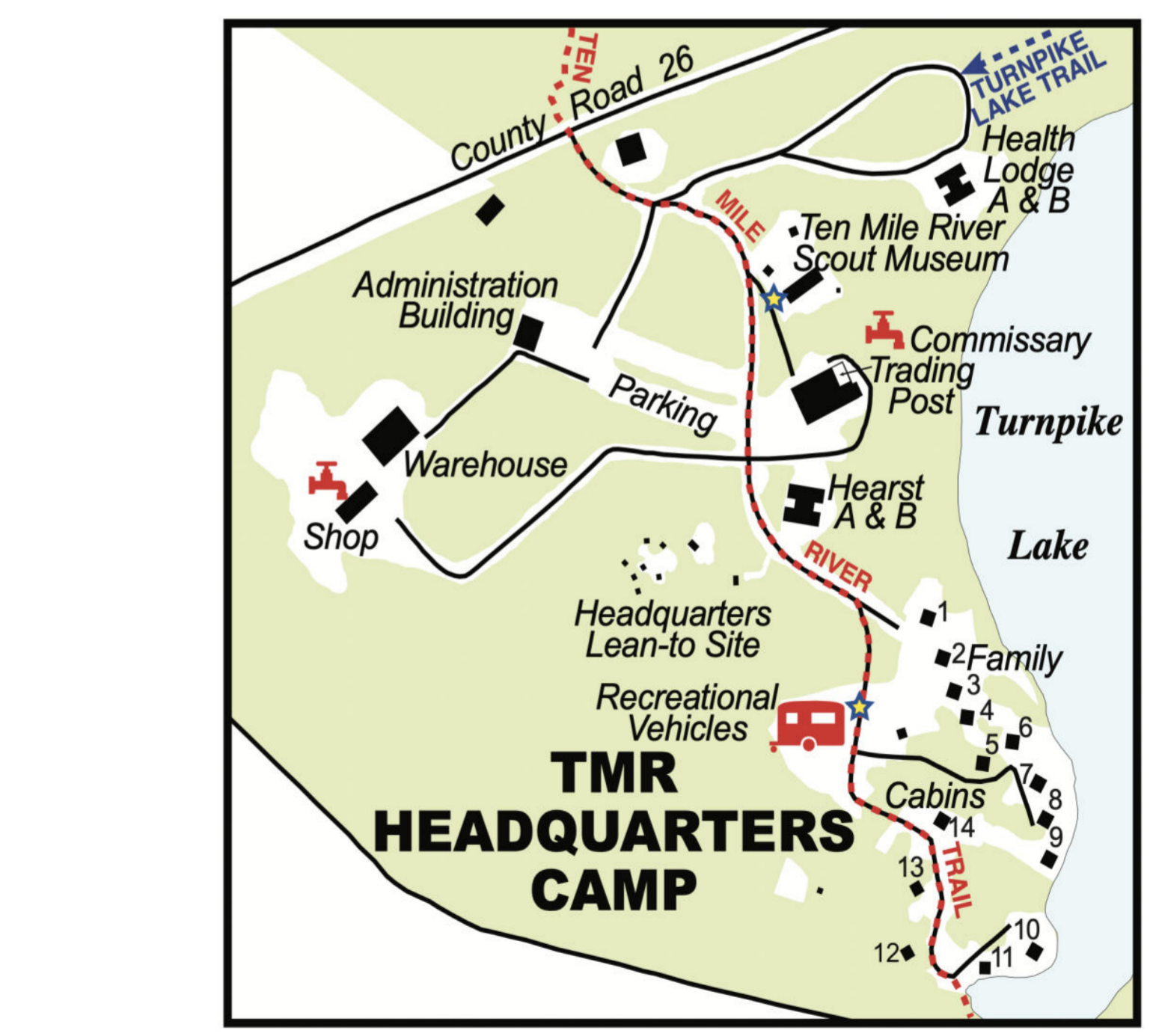
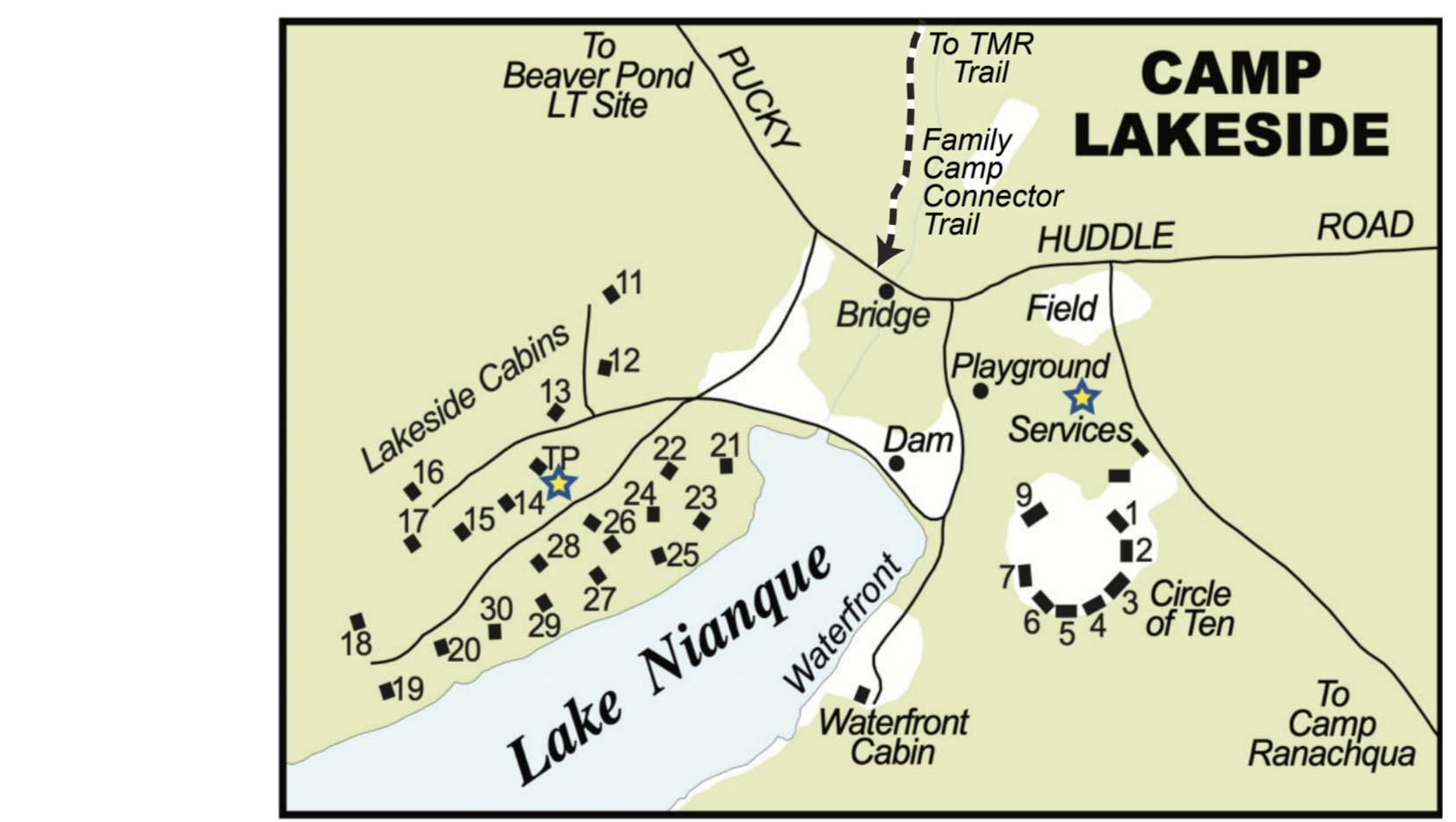
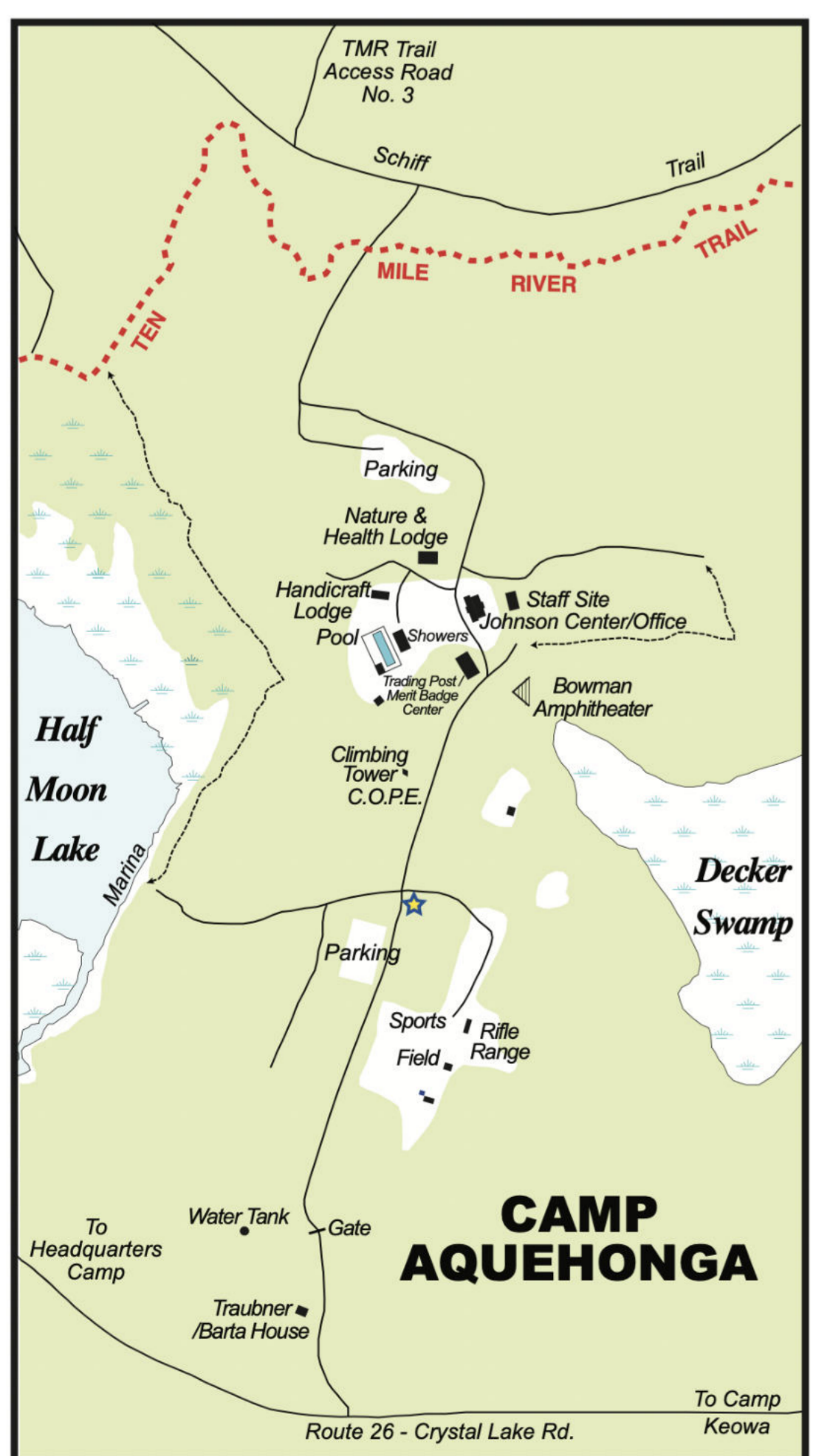
SCALE 1:24 000

CONTOUR INTERVAL 20 FEET
 NORTH AMERICAN VERTICAL DATUM OF 1988

LEGEND

| | | |
|---|--------------------|-------------------|
| UNMARKED TRAIL | LEAN-TO SITE | REC VEHICLES |
| WHITE MARKED TRAIL | TENT SITE | POINT OF INTEREST |
| BLUE MARKED TRAIL | TRADING POST | POTABLE WATER |
| YELLOW MARKED TRAIL | TRADING POST | NON-POTABLE WATER |
| RED MARKED TRAIL (TEN MILE RIVER TRAIL) | LOOKOUT | |
| LOOKOUT | HISTORIC SITE SIGN | |

Ten Mile River Scout Camps
 Greater New York Councils, Scouting America
 Narrowsburg, N.Y.



ACQUIRING COPIES OF THIS MAP

You can purchase this map at the Camp Aquehonga and Camp Keowa trading posts and the Ten Mile River Scout Museum store. To request a copy in the mail, send a message to: <https://www.tmmuseum.org/contact-the-museum>