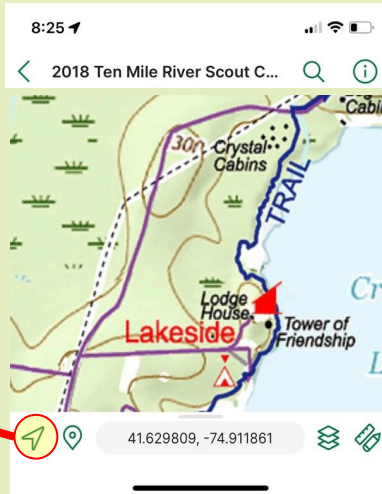


# How to Add a Placemark



AVENZA  
MAPS®

Click here to add a placemark for your location.




Give it a name


Upload a photo  
(downed tree,  
trail marker, etc)

Cancel Add Placemark Submit

PLACEMARK NAME  
Placemark 1


INFORMATION

Style  >

Photos  



Description Not Set >

Location 41.553154, -75.018150 >

Elevation  649.36 ft >

Time 08.03.2024 at 23:14

ATTRIBUTES

 Layer 2 Parent Layer/Schema Edit Move

Click submit  
when finished

Write some  
notes

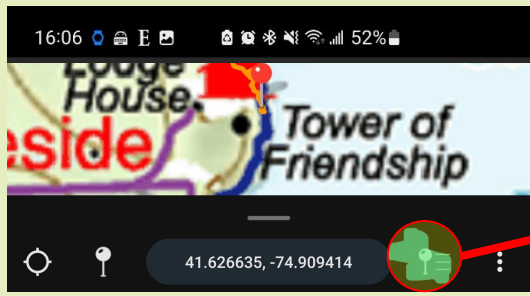
# How to Share Placemarks



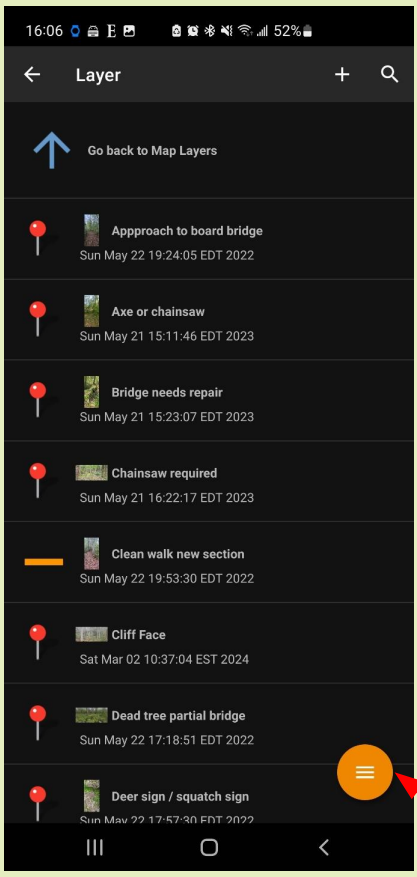
**AVENZA  
MAPS®**



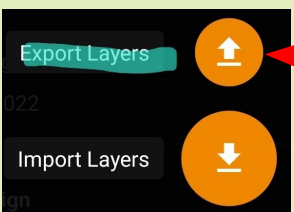
Directions for Android  
*(iPhone directions below)*



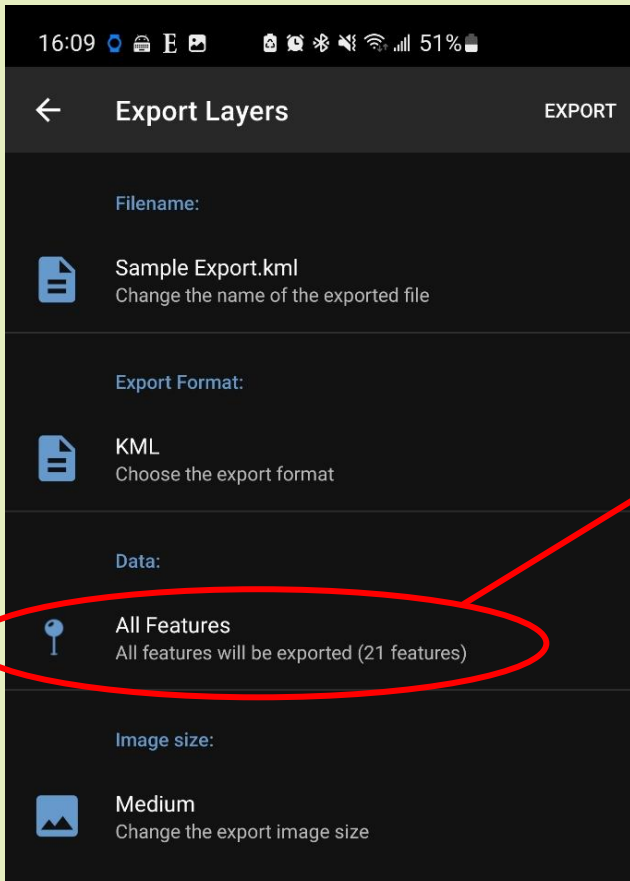
Select "Map Layers" on the bottom right of the app...



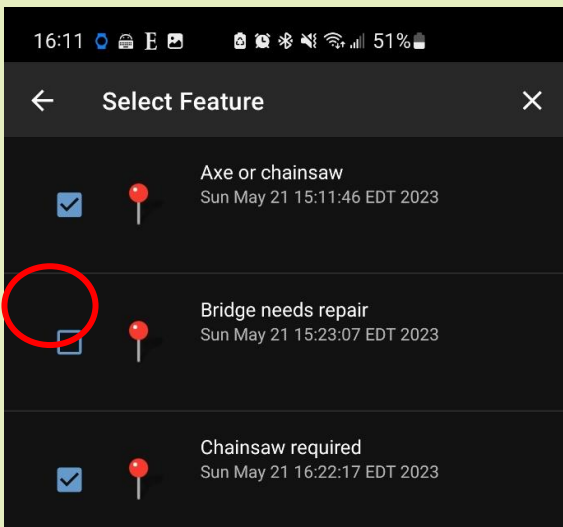
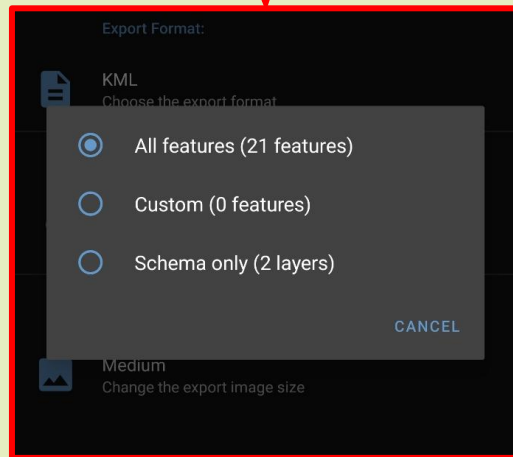
You'll then see a list of all your Placemarks (images are embedded with them, if they exist).



Tap the three lines and select "export layers"



In the Export Menu, change "All Features" to "Custom Features"



You can then select individual Placemarks to export.

After selecting, click "Export" on the top right. Please email your file to:

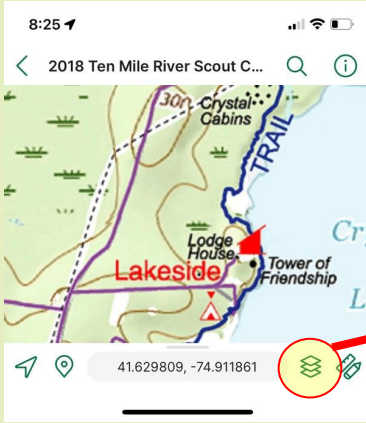
[trails@tenmileriver.org](mailto:trails@tenmileriver.org)

# How to Share Placemarks

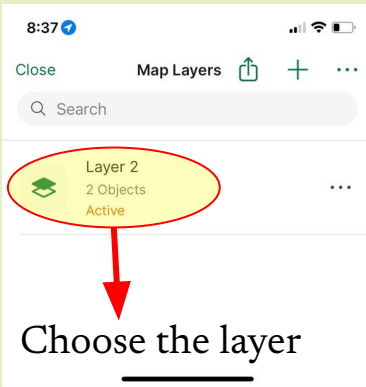


 **iPhone**  
Directions

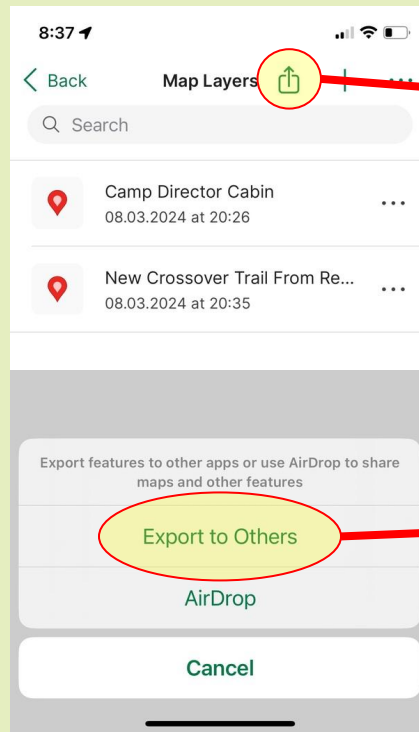
**AVENZA**  
MAPS®



Select "Map Layers"  
on the bottom right  
of the app.



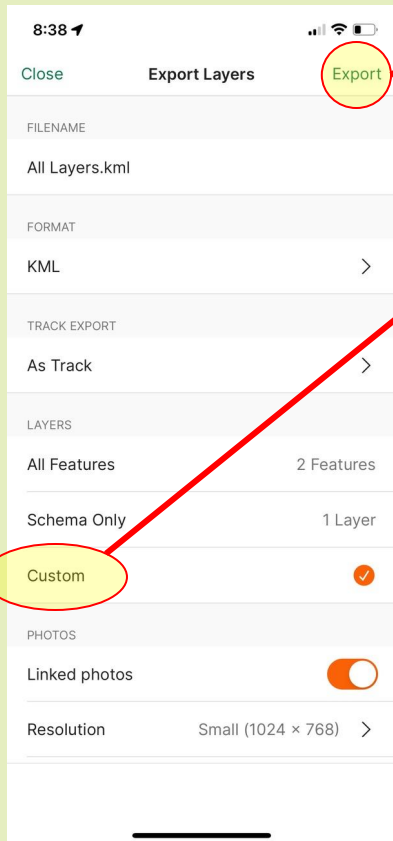
Choose the layer



Click "Share"

When the menu pops up,  
choose "Export to Others"

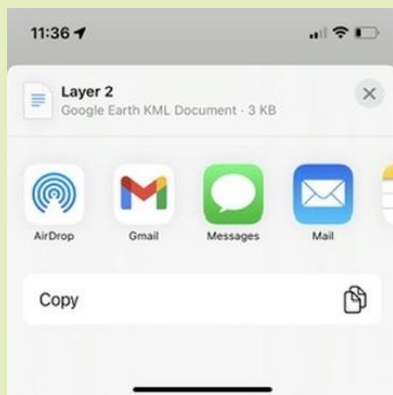
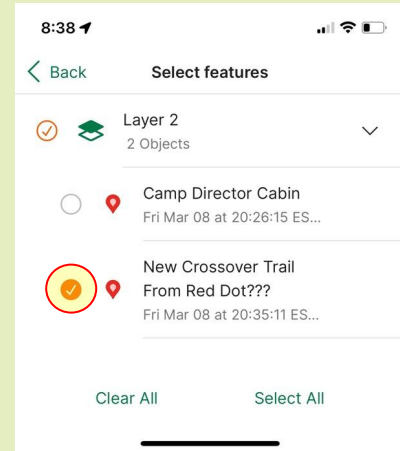
# Apple iPhone



If exporting all your Placemarks, choose “Export”.

Select “Custom” to choose individual Placemarks:

Click “Back” and choose “Export” when finished.



Please email your file to:

[trails@tenmileriver.org](mailto:trails@tenmileriver.org)

Avenza Maps has their own support page for “Exporting and sharing map features”

Click the logo for even more details if you want to explore.

